

Baldwin Park, Orlando, FL

KEY POINTS

START IS ON THE NORTH SIDE OF THE EASTBOUND ANNEX OF NEW BROAD STREET, FACING WEST. POINT IS 24 FEET 6 INCHES EAST OF EAST CROSSWALK AT THE NORTH TERMINAL END OF NEW BROAD STREET.

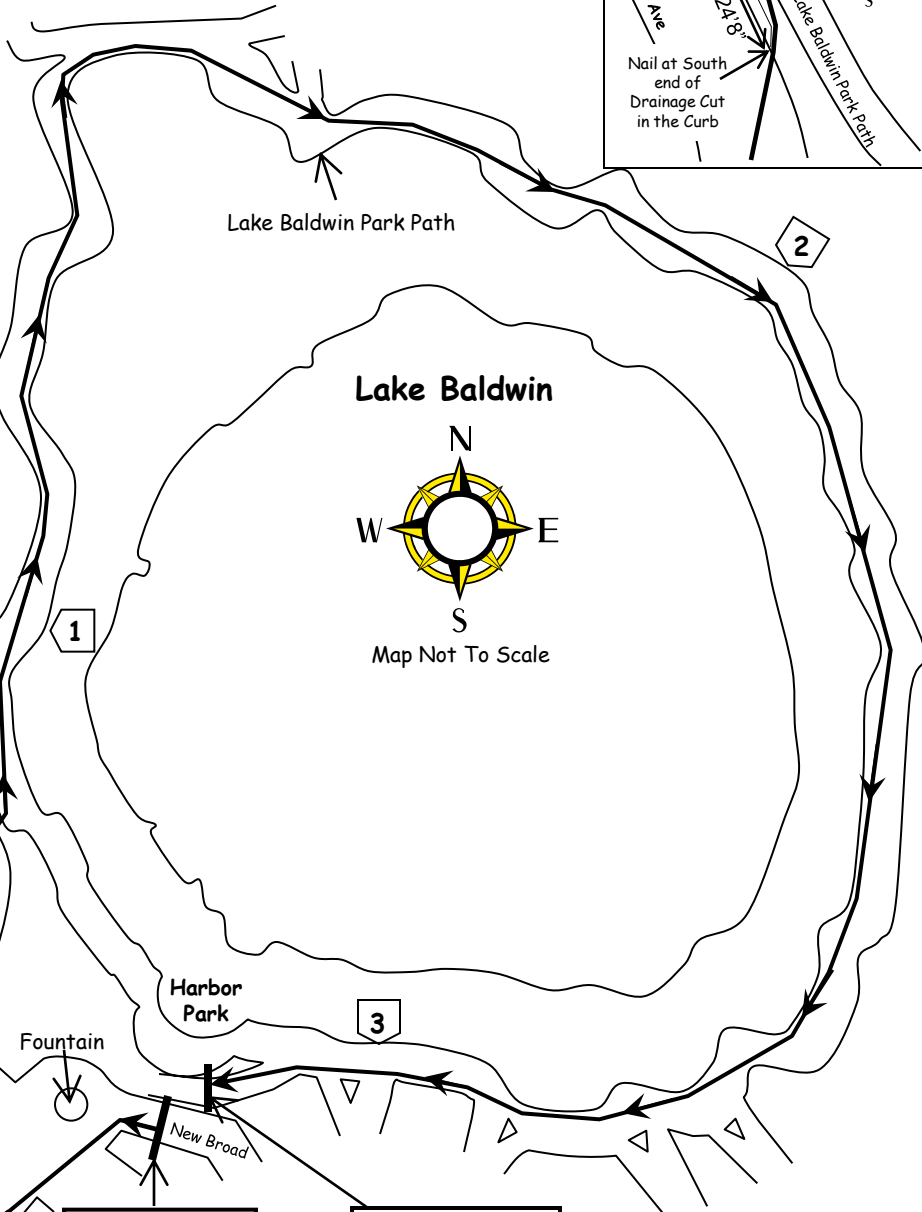
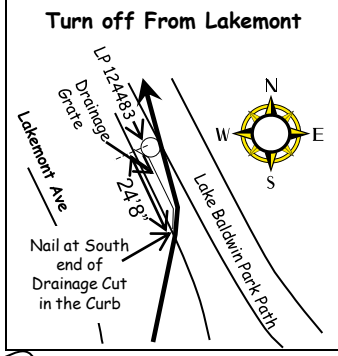
FINISH IS ON SOUTH SIDE OF THE SOUTHERN (UPPER) WALKING PATH OF HARBOR PARK LEADING TO NEW BROAD ST, FACING WEST. POINT IS 71 FEET 6 INCHES EAST OF EAST CROSSWALK AT THE NORTH TERMINAL END OF NEW BROAD STREET. POINT IS ALSO 21 FEET 3 INCHES WEST NORTHWEST OF LIGHT POLE 092456. NAIL IS ON NEW BROAD STREET, NEXT TO THE CURB.

TURN OFF STREET AND ON TO PATH IS ON THE NORTH SIDE OF LAKEMONT AVE, FACING NORTHWEST. POINT IS 24 FEET 8 INCHES SOUTHEAST OF LIGHTPOLE 124483, AT THE SOUTH END OF THE CURB CUT FOR DRAINAGE AT SAME LIGHT POLE.

1 MILE IS ON LAKE BALDWIN PARK PATH, FACING NORTHWEST. POINT IS 29 FEET NORTH OF NORTH CROSSWALK AT ROUNDABOUT AT THE INTERSECTION OF LAKEMONT AVE/UPPER PARK ROAD.

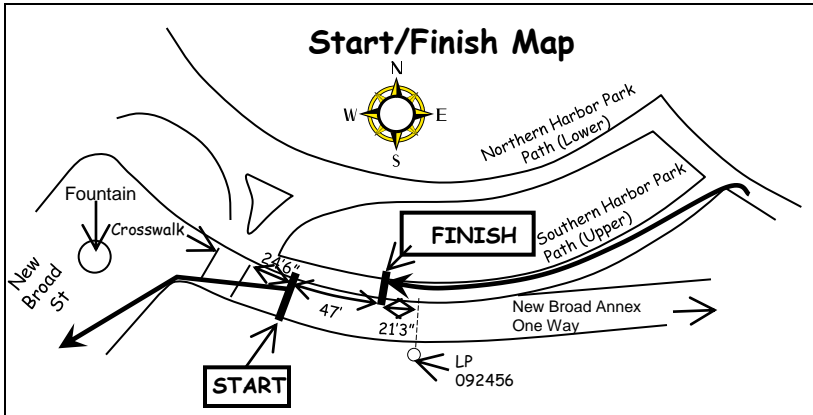
2 MILE IS ON LAKE BALDWIN PARK PATH, FACING SOUTHEAST. POINT IS 5 FEET 8 INCHES SOUTH OF LIGHTPOLE 094959 OFF LINCROFT AVE.

3 MILE IS ON LAKE BALDWIN PARK PATH, FACING WEST. POINT IS IN THE MIDDLE OF THE EASTERN ENTRANCE SIDE OF THE PATH FROM LAKE BALDWIN LANE FROM THE INTERSECTION OF WELHAM STREET (NEW BROAD ST)/LAKE BALDWIN LANE. POINT IS ALSO 34 FEET 4 INCHES EAST OF GREEN AND TAN LAKE BALDWIN PARK SIGN IN MIDDLE OF BOTH SIDES OF THE ENTRANCE.



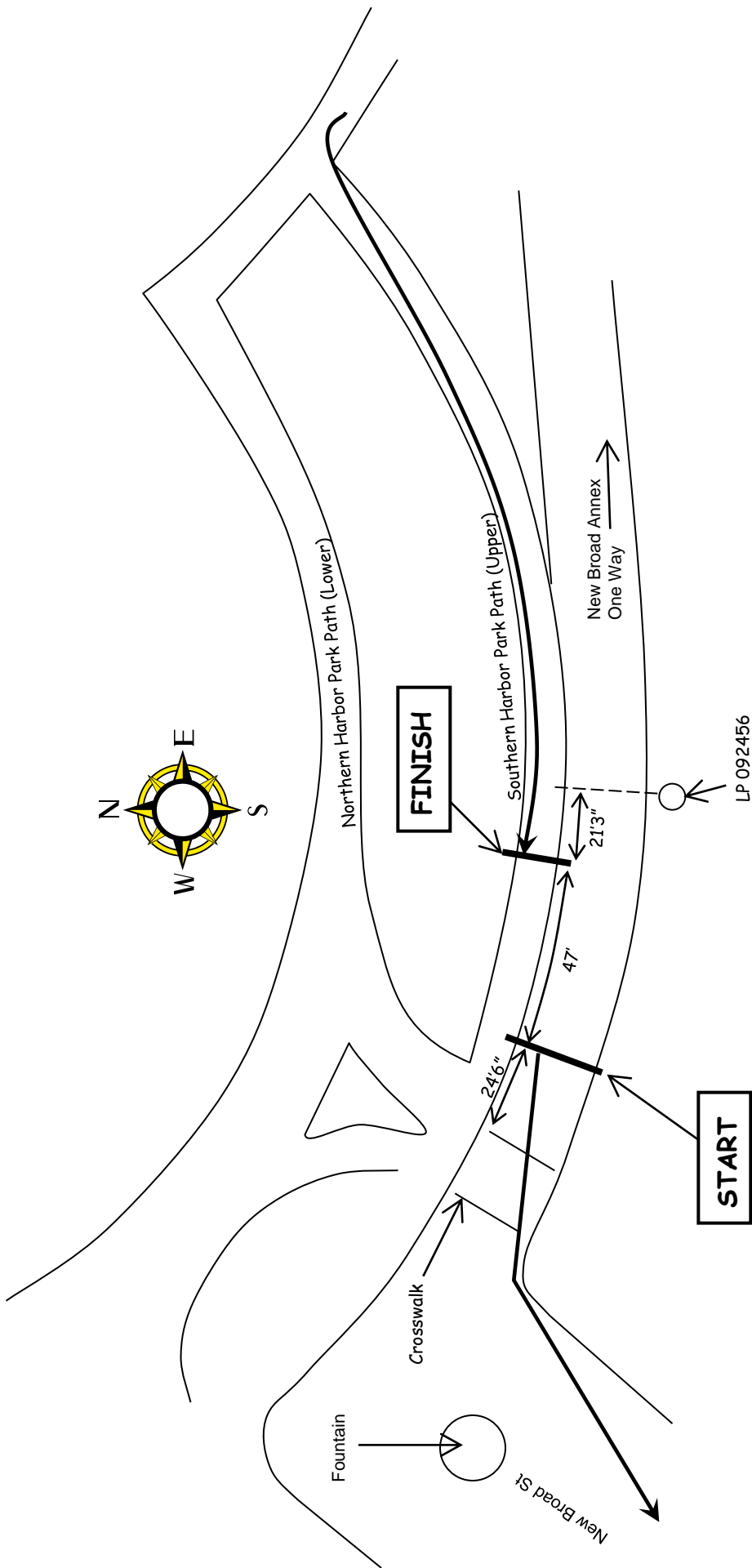
START

FINISH



Course Measured and Certified by
 Toni Youngman
 April 28, 2013
 (407) 619-2797
 toni@runzamok.net

Start/Finish Map



Turn off of Lakemont and onto Lake Baldwin Park Path

